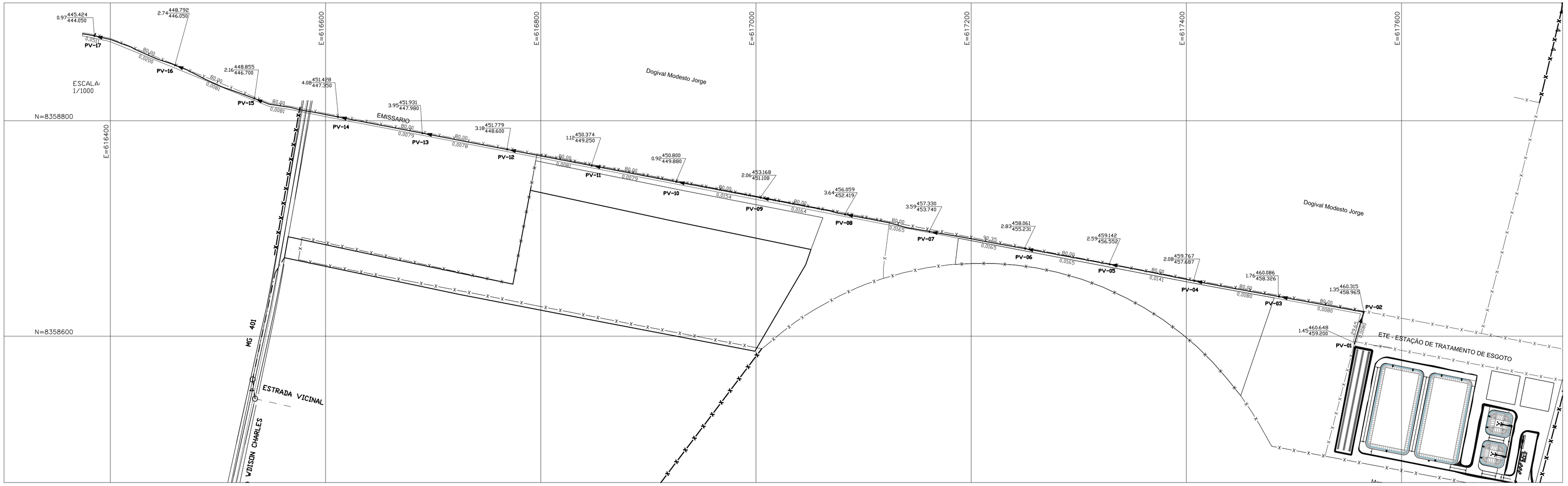

LOCALIZAÇÃO

MAPA CIDADE MATIAS CARDOSO

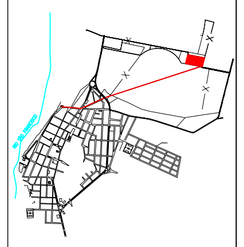

NORTE

NOTAS

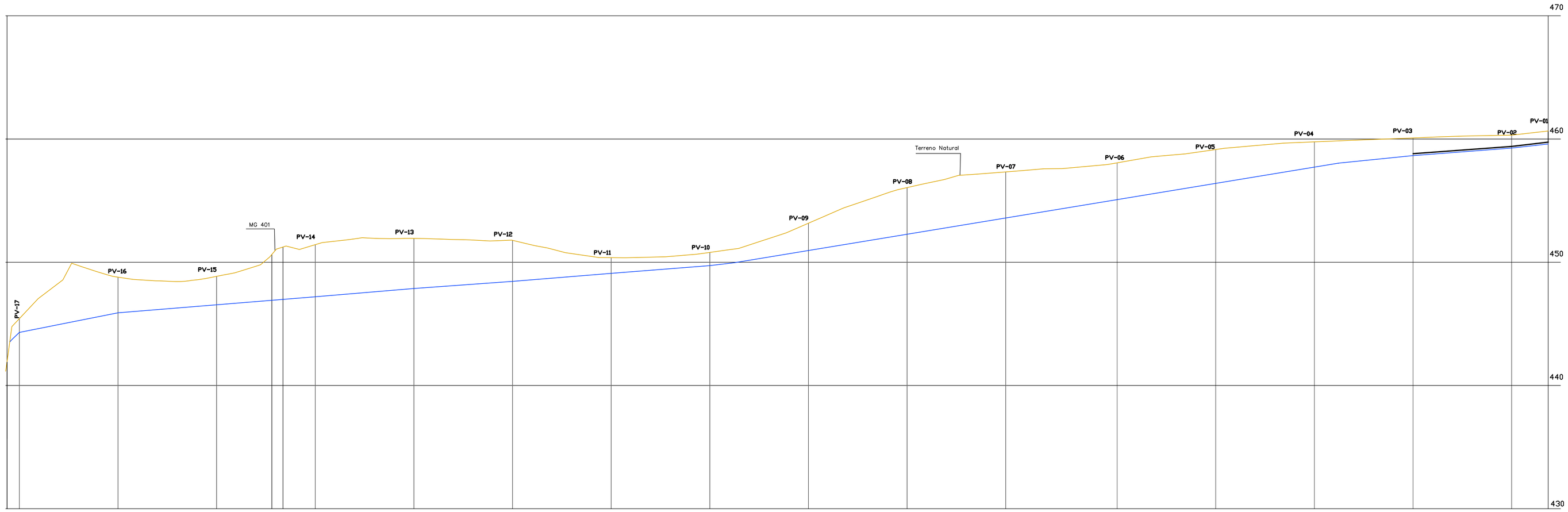

PV-17	PV-16	PV-15	PV-14	PV-13	PV-12	PV-11	PV-10	PV-09	PV-08	PV-07	PV-06	PV-05	PV-04	PV-03	PV-02	PV-01	POÇO DE VISITA
																0.00 / 0.00	CONTR. CONC. (l/s)
9.377	80.00	80.00	80.00	80.00	80.00	80.00	80.00	80.00	80.00	90.35	80.00	80.00	80.00	80.00	29.65		EXTENSÃO (m)
445,424	448,792	448,855	451,428	451,931	451,779	450,374	450,800	453,168	456,059	457,330	458,061	459,142	459,767	460,086	460,315	460,648	COTA TERR. (m)
444.454	446,050	446,700	447,350	447,980	448,600	449,250	449,880	451.108	452.419	453,740	455,231	456,552	457,687	458,326	458,965	459.200	COTA SOL. (m)
0.97	2.74	2.16	4.08	3.95	3.18	1.12	0.92	2.06	3.64	3.59	2.83	2.59	2.08	1.76	1.35	1.45	PROFUND. (m)
																	TQ/REBAIXO (m)
PVC / 150	PVC / 150	PVC / 150	PVC / 150	PVC / 150	PVC / 150	PVC / 150	PVC / 150	PVC / 150	PVC / 150	PVC / 150	PVC / 150	PVC / 150	PVC / 150	PVC / 150	PVC / 150	PVC / 150	DIAM. (mm) - MAT.
0.0511	0.0200	0.0081	0.0081	0.0079	0.0078	0.0081	0.0079	0.0154	0.0164	0.0165	0.0165	0.0165	0.0164	0.0117	0,0080	0,0080	DECLIV. (m/m)
12.33	12.33	12.33	12.33	12.33	12.33	12.33	12.33	12.33	12.33	12.33	12.33	12.33	12.33	12.33	12.33	12.33	VAZÃO (l/s)
41.49	54.46	73.42	73.42	74.27	74.72	73.42	74.27	59.10	57.89	57.75	57.76	57.75	57.83	64.67	74.94	65.50	LAMINAS (%)
1.78	1.25	0.89	0.89	0.88	0.87	0.89	0.88	1.13	1.16	1.17	1.17	1.17	1.16	1.02	0.87	1.01	TENS. TRATIVA (Pa)
																	NUM. DA FOLHA

ESCALA:
H = 1/2000
V = 1/200

	DATA	EXECUT.	VISTO	APROV.
a				
b				
c				

ALTERAÇÕES

LEGENDA:

EXECUÇÃO: SEAM SOLUÇÃO ENGENHARIA AMBIENTAL — CODEVASF Companhia de Desenvolvimento dos Vales do São Francisco e do Parnaíba

RT ASS. VANDERSON AGUIAR SANTOS — CREA: CREA 71188/D

RT ASS. CHARLES SIDNEY FIALHO — CREA: CREA 46587/D

ÁREA TOTAL: .

DATA: NOVEMBRO/2012

MUNICÍPIO: MATIAS CARDOSO – MG

CONTEÚDO: ADEQUAÇÃO DE PROJETO
SISTEMA DE ESGOTO SANITÁRIO
EMISSÁRIO–PLANTA E PERFIL/CONSTRUTIVA

ENDEREÇO: MATIAS CARDOSO–MG

ASS.:

CNPJ: .

ESCALA: 1:2000

FOLHA 04 DE 14

ARQ.